




Bundesamt für
Kartographie und Geodäsie

General Topographic Maps Map Catalogue



Introduction

Dear Sir/Madam

This catalogue for the general topographic maps of Germany gives you up-to-date information on the small-scale map series at 1 : 200.000, 1 : 500.000 and 1 : 1 million scales prepared and published by the Federal Agency for Cartography and Geodesy (BKG).

You are interested in large-scale map series of Germany at 1 : 100.000, 1 : 50.000, 1 : 25.000, 1 : 10.000 scales or larger? Please contact the survey authorities of the federal states in charge for these maps (see addresses below).

The former map catalogue expires with the publication of this new one. The prices are containing VAT and are binding. We reserve the right for alterations; errors excepted.

Yours sincerely

Your Federal Agency for Cartography and Geodesy

DVD-ROM *Top200*

Price: 49,00 €

Version 5



Features

- Drawing in saveable overlays
- Illustration the overlays also in 3D
- Dynamical perspective representation
- Switch from 2D to 3D
- Area-wide and seamless scrolling
- Positioning according to place names (nationwide)
- Distance and area measurements
- Show terrain profiles and total raising
- Printing maps
- Generate or importing individual data bases
- GPS intersection navigation
- Stereo viewing with red-/green-coloured glasses

Content

- General Topographic Map 1:200 000
- Topographic Map 1:500 000
- Federal Republic of Germany 1:1 000 000
- Digital Terrain Model (Grid width 25 m)
- List of Place names
- Administrative Boundaries
- Sheets lines of Topographic Maps

System requirements

Pentium III with 600 MHz (recommended Pentium IV with 1,4 GHz); central memory: 256 MB RAM (recommended minimum 512 MB); free hard disk memory 80 MB; OpenGL (v1.3)-compatible 3D-graphics board with minimum 64 MB, (recommended 256 MB) with updated driver, colour matching: True Color (32 Bit); system software: Windows 2000®, Windows XP®, executable with Windows Vista®

General Topographic Map

1 : 200.000

This map series is the result of a joint activity of the Federal Agency for Cartography and Geodesy and the Survey Administrations of the Federal Republic of Germany.

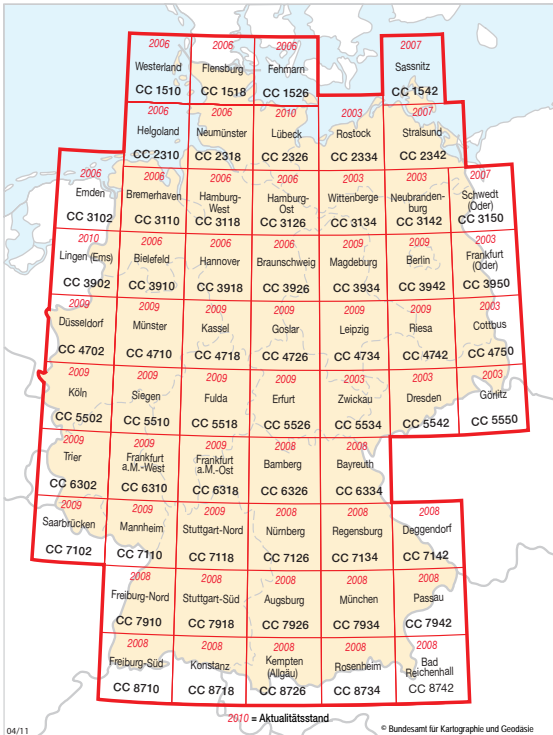
map sheet format: 75,6 x 48,5 cm

folded format: 10,8 x 24,25 cm

available folded only

5,40 €

Sheet index



Abbrev.:
TÜK 200



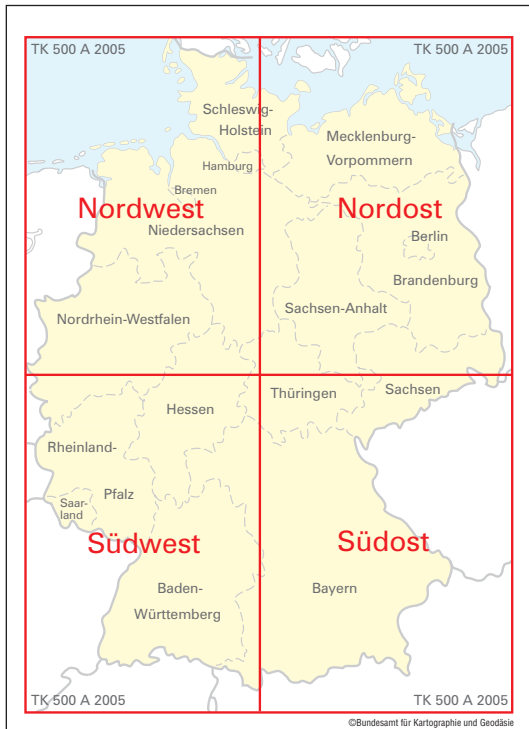
Topographic Map 1 : 500.000

This map series is prepared and published by the Federal Agency for Cartography and Geodesy.

map sheet format: 78,0 x 102,0 cm

folded format: 11,2 x 25,5 cm

Sheet index



available folded only

11,00 €

Abbrev.
TK 500 A



Edition with administrative boundaries

available folded only

8,00 €

Abbrev.
TK 500 V



Topographic Map

1 : 1.000.000

The maps are prepared and published by the Federal Agency for Cartography and Geodesy.

map sheet format: 78,0 x 102,0 cm

folded format: 11,2 x 25,5 cm

Sheet index



Normal edition

available folded only

11,00 €

Abbrev.
TK 1000 N



Landscapes edition – names and delimitations –

Format: 89,0 x 102,0

available folded or rolled

9,00 €

Abbrev.
TK 1000 L

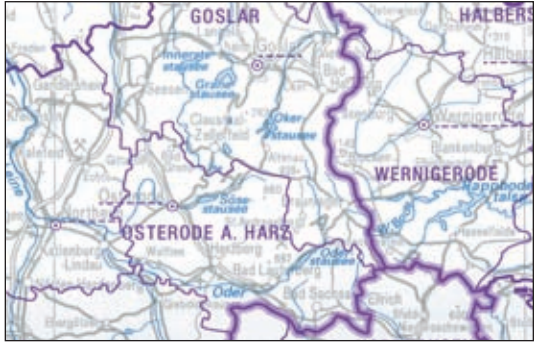


Edition with administrative boundaries

available folded or rolled

8,00 €

Abbrev.
TK 1000 V



Special edition

General map Germany 1 : 750 000

Format: 96,0 x 137,0

available rolled in a plastic tube

15,00 €

Abbrev.
ÜD 750



More Information Leaflets

Historical Topographic Maps

The list of “Historical Topographic Maps” gives an overview of the map series published by the former “Reichsamt für Landesaufnahme” of the German Reich at the scales 1 : 25.000, 1 : 100.000 and 1 : 300.000, completed by the List of Historical Place Names for former German Regions. These items are available at BKG.

List of publications

The “List of Publications” of BKG offers the available publications of the following series:

- Mitteilungen des Bundesamtes für Kartographie und Geodäsie
- Mitteilungen des Instituts für Angewandte Geodäsie
- Nachrichten aus dem Karten- und Vermessungswesen
- European Organization for Experimental Photogrammetric Research (OEEPE) – Official Publications
- Lists of historical place names for former German regions
- FIG Technical Dictionary
- Special editions

Topographic Geospatial Basic Data

BKG publishes “Topographic Geospatial Basic Data” of Germany as raster data and vector data.

Detailed information on such data are given in special leaflets.

Detailed descriptions of the digital cartographic data available are given in the information leaflet “Data Bases”.

Addresses

State survey offices or corresponding institutions of the
Federal Republic of Germany

Baden-Württemberg

Landesamt für Geoinformation und
Landentwicklung Baden-Württemberg
Büchsenstraße 54
70174 Stuttgart Germany
Phone (07 11) 1 23-28 31, Fax (07 11) 1 23-29 80

Bayern

Bayerisches Landesvermessungsamt
Alexandrastraße 4
80538 München Germany
Phone (0 89) 21 29-0, Fax (0 89) 21 29-15 37

Berlin

Senatsverwaltung für Stadtentwicklung
Abt. III – Geoinformation
Hohenzollerndamm 177
10713 Berlin Germany
Phone (0 30) 90 12-56 28, Fax (0 30) 90 12-30 28

Brandenburg

Landesvermessung und Geobasisinformation Brandenburg
Heinrich-Mann-Allee 103
14473 Potsdam Germany
Phone (03 31) 88 44-123, Fax (03 31) 96 49 18

Bremen

GeoInformation Bremen
Lloydstraße 4
28217 Bremen Germany
Phone (04 21) 3 61-46 53, Fax (04 21) 3 61-9 60 07

Hamburg

Landesbetrieb Geoinformation und Vermessung
Sachsenkamp 4
20097 Hamburg Germany
Phone (0 40) 4 28 26-0, Fax (0 40) 4 28 26-59 66

Hessen

Hessisches Landesamt für Bodenmanagement und Geoinformation
Schaperstraße 16
65195 Wiesbaden Germany
Phone (06 11) 5 35-0, Fax (06 11) 5 35-53 09

Mecklenburg-Vorpommern

Landesvermessungsamt Mecklenburg-Vorpommern
Lübecker Straße 289
19059 Schwerin Germany
Phone (03 85) 74 44-221, Fax (03 85) 74 44-398

Niedersachsen

Landesvermessung + Geobasisinformation Niedersachsen
Podbielskistraße 331
30659 Hannover Germany
Phone (05 11) 6 46 09-555, Fax (05 11) 6 46 09-165

Nordrhein-Westfalen

Bezirksregierung Köln
Muffendorfer Straße 19–21
53177 Bonn Germany
Phone (02 28) 8 46-46 46, Fax (02 28) 8 46-46 48

Rheinland-Pfalz

Landesamt für Vermessung und Geobasisinformation Rheinland-Pfalz
Ferdinand-Sauerbruch-Straße 15
56073 Koblenz Germany
Phone (02 61) 4 92-0, Fax (02 61) 4 92-492

Saarland

Landesamt für Kataster-, Vermessungs- und Kartenwesen
– Karten und Geodaten –
Dudweiler Straße 1
66133 Sarbrücken-Scheidt Germany
Phone (06 81) 9 80 39-119, Fax (06 81) 9 80 39-120

Sachsen

Staatsbetrieb Geobasisinformation und Vermessung
Olbrichtplatz 3
01099 Dresden Germany
Phone (03 51) 82 83-0, Fax (03 51) 82 83-63 10

Sachsen-Anhalt


Landesamt für Vermessung und Geoinformation Sachsen-Anhalt
Hakeborner Straße 1
39112 Magdeburg Germany
Phone (03 91) 5 67 85 07, Fax (03 91) 5 67 85 99

Schleswig-Holstein

Landesvermessungsamt Schleswig-Holstein
Mercatorstraße 1
24106 Kiel Germany
Phone (04 31) 3 83-20 15, Fax (04 31) 3 83-20 99

Thüringen

Thüringer Landesvermessungsamt
Hohenwindenstraße 13a
99086 Erfurt Germany
Phone (03 61) 37 83-755, Fax (03 61) 37 83-759



Information

Federal Agency for Cartography and Geodesy
Department for Geoinformation
Richard-Strauss-Allee 11
D-60598 Frankfurt am Main

Phone: (069) 6333-347 / 328
-442 *Top200* Hotline

Fax: (069) 6333-441

E-mail: karteninfo@bkg.bund.de

Web: www.bkg.bund.de

Supplier

All products described in this folder are available
in specialised book stores or at our internet shop
www.bkg.bund.de